






-  Guardrails (28 Total)
-  RCID Boundary
-  RCID Property
-  FDOT Property



RCID/FDOT Guardrail Location Map Series

N



0 0.25 0.5 1 Mile

Prepared by RCID Technology Services
Print Date: 1/9/2023